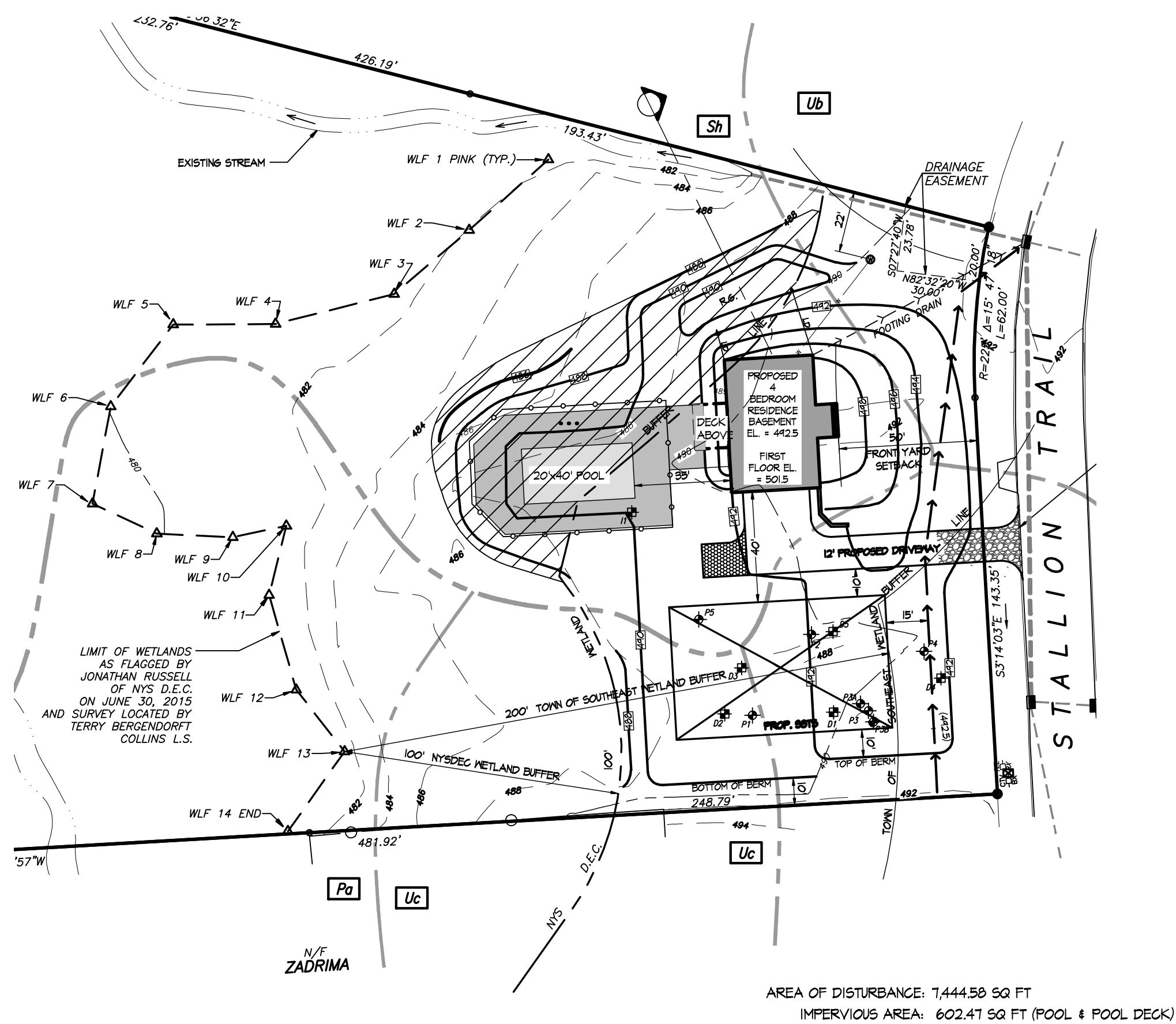
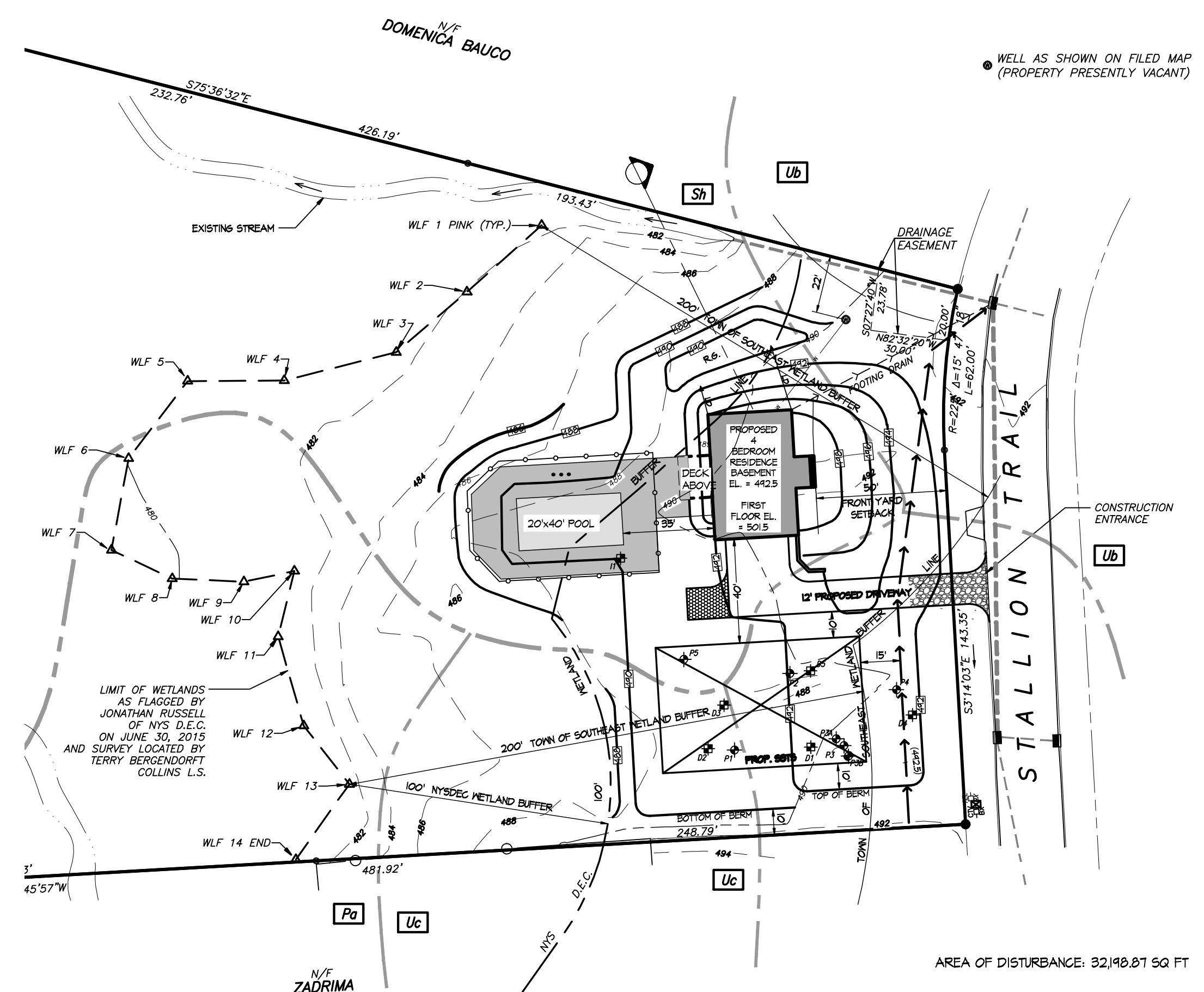


AREA OF DISTURBANCE: 10,166.41 SQ FT
 IMPERVIOUS AREA (HOUSE): 1,340.10 SQ FT

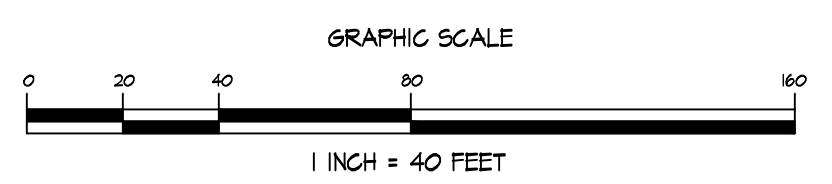


AREA OF DISTURBANCE: 7,444.50 SQ FT
 IMPERVIOUS AREA: 602.41 SQ FT (POOL & POOL DECK)
 1,354 SQ FT (HOUSE)

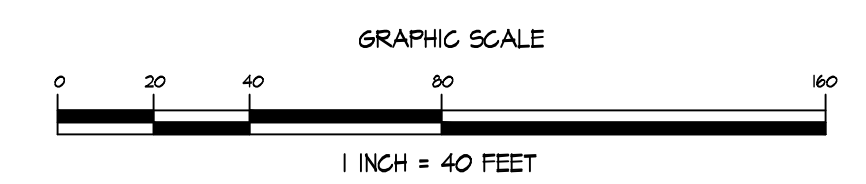


AREA OF DISTURBANCE: 92,190.81 SQ FT


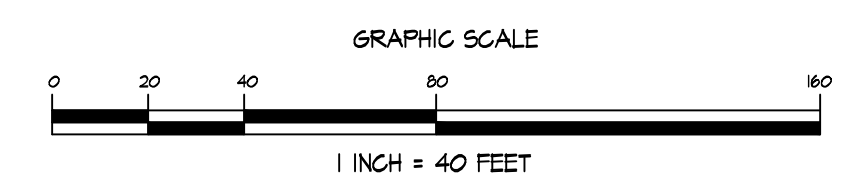
**NYC-RESIDENTIAL
 STORMWATER PERMIT**



**NYS DEC
 WETLANDS PERMIT**



**TOWN OF SOUTHEAST
 WETLANDS PERMIT**



4 OLD ROUTE 6, BREWSTER, NEW YORK 10504
 (845) 279-6189 FAX (845) 279-6164
 PUTNAM ENGINEERING PLLC 2015

PURSUANT TO NEW YORK STATE EDUCATION LAW, ARTICLE 145, SECTION 7209 SUBDIVISION 2, "IT IS A VIOLATION OF THIS LAW FOR ANY PERSON UNLESS HE IS ACTING UNDER THE DIRECTION OF A LICENSED PROFESSIONAL ENGINEER, TO ALTER AN ITEM IN ANY WAY, IF AN ITEM BEARING THE SEAL OF AN ENGINEER IS ALTERED. THE ALTERING ENGINEER SHALL AFFIX TO THE ITEM HIS SEAL AND THE NOTATION "ALTERED BY" FOLLOWED BY HIS SIGNATURE AND THE DATE OF SUCH ALTERATION, AND A SPECIFIC DESCRIPTION OF THE ALTERATION."

| REVISIONS | | | |
|-----------|-----------|------------------------|--|
| NO. | DATE | DESCRIPTION | |
| 1 | 12 JUN 14 | PER CONSULTANTS MEMO'S | |
| | | | |
| | | | |
| | | | |
| | | | |

PROJECT: 5575 PLAN PREPARED FOR:
THE CRECCO RESIDENCE
 PROPERTY LOCATION:
 62 STALLION TRAIL, BREWSTER, NY 10504
 (TOWN OF SOUTHEAST)
 PUTNAM COUNTY, NEW YORK
 TAX MAP No. 79.13, BLOCK 1, LOT 22

DATE: 22 DEC 15
 PROJECT MANAGER: FML
 DRAWN BY: FKS
 CHECKED BY: FML
 SCALE: AS NOTED

DRAWING: PERMIT PLANS

PROJECT NUMBER: 8254
 DRAWING NUMBER: C-130
 SHEET 2 OF 5